

Andhra Pradesh Society Registration Act 2001

Registration no. 627 of 2018

Registration Date 06/09/2018

Affiliated by : NGO Darpan Niti Ayog Government Registration No - AP/2023/0349647

Affiliated by : Under IT Act 1961 Permanent Account Number- AAHAA9988R

Affiliated by : Under the 12 AA IT ACT 1961 Unique Registration Number - AAHAA9988RE20231

Affiliated by : Under the IT ACT 1961 80G Unique Registration Number - AAHAA9988RF20231

Affiliated by : Under the CSR 1 Ministry of Corporate Affairs Govt.of India - CSR00057917

Annual Report for April 2023 - March 2024



Arohan Tribal Society

Surekha Patnaik - Founder President

Contact No: 8099911415 / 9899966012 ;

Email : arts6271018@gmail.com

Website : www.arohantribalsociety.com



Our Founders Message,

My vision is to build a society where every child has equal access to quality education and every individual has the opportunity to succeed, with a particular emphasis on empowering the youth and women in rural tribal regions of India. By implementing sustainable initiatives and impactful programs, we aim to promote growth, enhance health, and uplift tribal communities, creating lasting positive change in their lives.

Our Vision

Tribal Society (ArTS) is an initiative dedicated to contribution towards equal rights and opportunities for “Learning and Empowerment” amongst the Tribal youth and women, with an enhanced focus on “Self-sustainment and Recognition of the Tribal communities in India. Our Vision is to provide equal rights and opportunities by driving a transformative & effective change in a holistic manner in the lives of the Tribal Communities. We aspire to empower them to reach their full potential and contribute meaningfully to society. We ensure to provide a special attention towards creating a Healthy Harmonious culture, better living standard & an effective Healthcare, while ensuring unlimited access to Education & Skill development side by side.

Our CRRC and ArTS teams visited Mallipadu village to engage in an interactive session with the tribal community. The purpose of the visit was to foster open communication, understand the community's needs, and collaborate on initiatives that promote their well-being and development.



GPS Map Camera


Madugula, Andhra Pradesh, India
Madugula, Andhra Pradesh 531027, India
Lat 17.904271°
Long 82.683022°
23/11/23 03:57 PM GMT +05:30

Google

Arohan



Arohan Tribal Society



Arohan Tribal Society

Arohan Tribal Society

Arohan Tribal Society



Our recent adventurous trip to our adopted village took us through dense forests to reach a community where proper roads are nonexistent. With 35 households, a primary school, and an Anganwadi school, this village faces a significant crisis regarding access to clean drinking water. The residents rely on a stream that serves multiple purposes: bathing, washing clothes, and drinking.

The purpose of our visit was to listen to the community's concerns and conduct an awareness session about their lifestyle challenges. In April 2023, our team also visited another tribal village, Chilakala Mamidi, a remote area in the hills of G. Madugula Mandal, Alluri Sitharama Raju District. This primitive tribal group (PTG) village comprises 30 households and lacks a proper school building, with most homes constructed from mud and no toilet facilities.






A ray of hope emerged for the entire tribal community we serve with the establishment of the Community Resilience Resource Centre (CRRC) in V. Madugula Block, Cheedikada Block, Anakapalli District, and G. Madugula Block, Paderu Block, Alluri Sitharama Raju District, Andhra Pradesh. We are proud to be major collaborators on this prestigious three-year government project, supported by Gitam University and the Department of Science and Technology (DST).

Additionally, we are collaborating on another significant initiative, the Technological Interventions for Tribal Empowerment (TITE) project. This program focuses on empowering tribal women by providing livelihood opportunities in V. Madugula Mandal and surrounding tribal hamlets in Anakapalli District, Andhra Pradesh. We are honored to be a key partner in this important three-year central government project.



 **GPS Map Camera**

Goppulapalem, Andhra Pradesh, India

VPR3+M73, Goppulapalem, Andhra Pradesh 531027, India

Lat 17.89205°

Long 82.703721°

23/11/23 02:29 PM GMT +05:30





GPS Map Camera

Madugula, Andhra Pradesh, India
Madugula, Andhra Pradesh 531027, India
Lat 17.904271°
Long 82.683022°
23/11/23 03:59 PM GMT +05:30

Google



GPS Map Camera

Goppulapalem, Andhra Pradesh, India
VPR3-M73, Goppulapalem, Andhra Pradesh 531027, India
Lat 17.89205°
Long 82.703721°
23/11/23 02:28 PM GMT +05:30

Google



GPS Map Camera

Madugula, Andhra Pradesh, India
Madugula, Andhra Pradesh 531027, India
Lat 17.904271°
Long 82.683022°
23/11/23 03:11 PM GMT +05:30

Google



GPS Map Camera

Madugula, Andhra Pradesh, India
Madugula, Andhra Pradesh 531027, India
Lat 17.904271°
Long 82.683022°
23/11/23 03:48 PM GMT +05:30

Google



GPS Map Camera

Madugula, Andhra Pradesh, India
Madugula, Andhra Pradesh 531027, India
Lat 17.904271°
Long 82.683022°
23/11/23 02:54 PM GMT +05:30

Google



GPS Map Camera

Madugula, Andhra Pradesh, India
Madugula, Andhra Pradesh 531027, India
Lat 17.904271°
Long 82.683022°
23/11/23 03:09 PM GMT +05:30

Google

We thank you to the generous donations from Rotarians, we were able to distribute school bags to the children of our adopted tribal school, ensuring they have the necessary supplies for their education.





Arohan Tribal Society

Arohan Tribal Society




Tribal Society



Our TITE project team visited the targeted villages of Goppulapalem, Lova Kottapalli, and Lova Krishnapuram for an interactive session with beneficiaries. The focus of the visit was to discuss the construction site for the shed in these villages and gather input on the project's implementation.



 **GPS Map Camera**

Kamakutam, Andhra Pradesh, India

VPX7+9XC, Kamakutam, Sankaram, Andhra Pradesh 531027, India

Lat 17.899275°

Long 82.714685°

13/10/23 11:34 AM GMT +05:30

Google



GPS Map Camera

Goppulapalem, Andhra Pradesh, India
 VPR3+M73, Goppulapalem, Andhra Pradesh 531027, India
 Lat 17.892078°
 Long 82.703506°
 23/11/23 12:30 PM GMT +05:30

Google



GPS Map Camera

Lova Krishnapuram, Andhra Pradesh, India
 Unnamed Road, Lova Krishnapuram, Andhra Pradesh 531027, India
 Lat 17.886979°
 Long 82.729010°
 13/10/23 10:32 AM GMT +05:30

Google



GPS Map Camera

Lova Krishnapuram, Andhra Pradesh, India
 MDR92, Lova Krishnapuram, Andhra Pradesh, India
 Lat 17.881742°
 Long 82.727975°
 06/08/22 11:43 AM

Lova Krishnapuram



GPS Map Camera

Chodavaram, Andhra Pradesh, India
 88-84L, co-operative colony, Chodavaram, Andhra Pradesh 531075, India
 Lat 17.822882°
 Long 82.531422°
 Pin Code 769489(MU)+SH
 04/11/23 01:33 PM GMT +05:30

Google

50 m



GPS Map Camera

Lova Krishnapuram, Andhra Pradesh, India
 VPGM+XJ6, Lova Krishnapuram, Andhra Pradesh 531005, India
 Lat 17.877748°
 Long 82.733603°
 06/08/22 01:58 PM

Google

Our project team from Gitam University and ArTS conducted a comprehensive meeting in V. Madugula, Anakapalli, with beneficiaries and officials to discuss the TITE project. The session aimed to share updates, gather feedback, and collaborate on strategies for enhancing the project's impact within the community.





GPS Map Camera

Lova Kothapalle, Andhra Pradesh, India
 Unnamed Road, Lova Kothapalle, Andhra Pradesh 531027, India
 Lat 17.885641°
 Long 82.712963°
 09/12/23 11:23 AM GMT +05:30

Google



GPS Map Camera

Gopulapalem, Andhra Pradesh, India
 VM6V+QX4, MD892, Gopulapalem, Andhra Pradesh 531027, India
 Lat 17.886441°
 Long 82.69514°
 09/12/23 11:15 AM GMT +05:30

Google



GPS Map Camera

Gopulapalem, Andhra Pradesh, India
 VM6V+QX4, MD892, Gopulapalem, Andhra Pradesh 531027, India
 Lat 17.886441°
 Long 82.69514°
 09/12/23 10:00 AM GMT +05:30

Google



GPS Map Camera

Lova Kothapalle, Andhra Pradesh, India
 Unnamed Road, Lova Kothapalle, Andhra Pradesh 531027, India
 Lat 17.885641°
 Long 82.712963°
 09/12/23 11:23 AM GMT +05:30

Google



GPS Map Camera

Koduru, Andhra Pradesh, India
 P22R+7J4, Hanapattani-Anakapalli-Vasahatturam Rd, Koduru, Andhra Pradesh 531027, India
 Lat 17.73065°
 Long 83.44579°
 11/12/23 09:14 PM GMT +05:30

Google

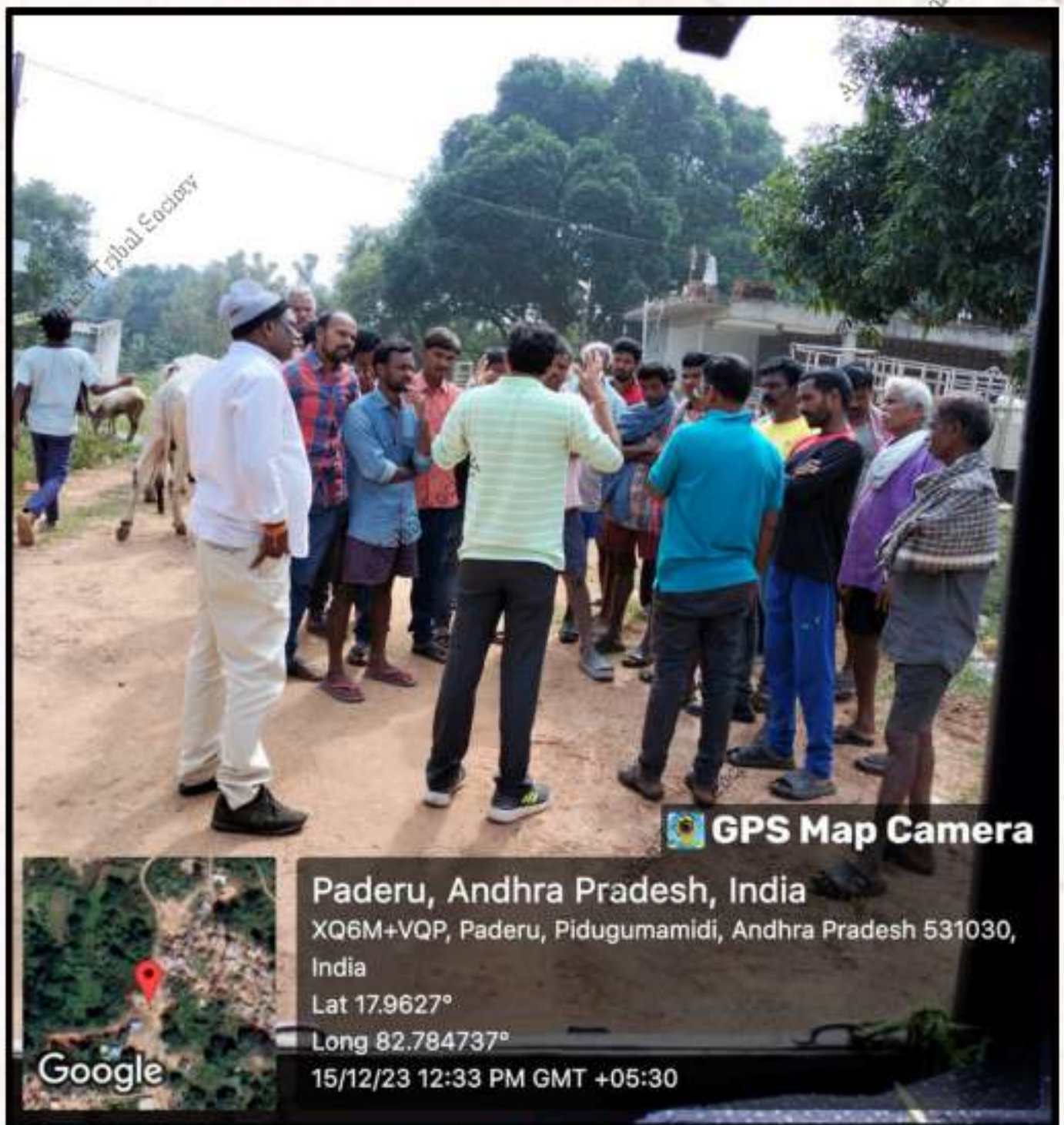



A visit by our Project Team for awareness session at the Targeted Village, Devapuram at Alluri Sitaramraju District





Our project team conducted an interactive session focusing on project interventions with the tribal community, Asha workers, and school teachers.



 **GPS Map Camera**



Paderu, Andhra Pradesh, India
XQ6M+VQP, Paderu, Pidugumamidi, Andhra Pradesh 531030, India
Lat 17.9627°
Long 82.784737°
15/12/23 12:33 PM GMT +05:30

Arohan



GPS Map Camera



Madugula, Andhra Pradesh, India
 Unnamed Road, Madugula, Andhra Pradesh 531027, India
 Lat 17.916195°
 Long 82.822152°
 15/12/23 11:11 AM GMT +05-30
 82 m

Google



Arohan Tribal Society



Arohan Tribal Society

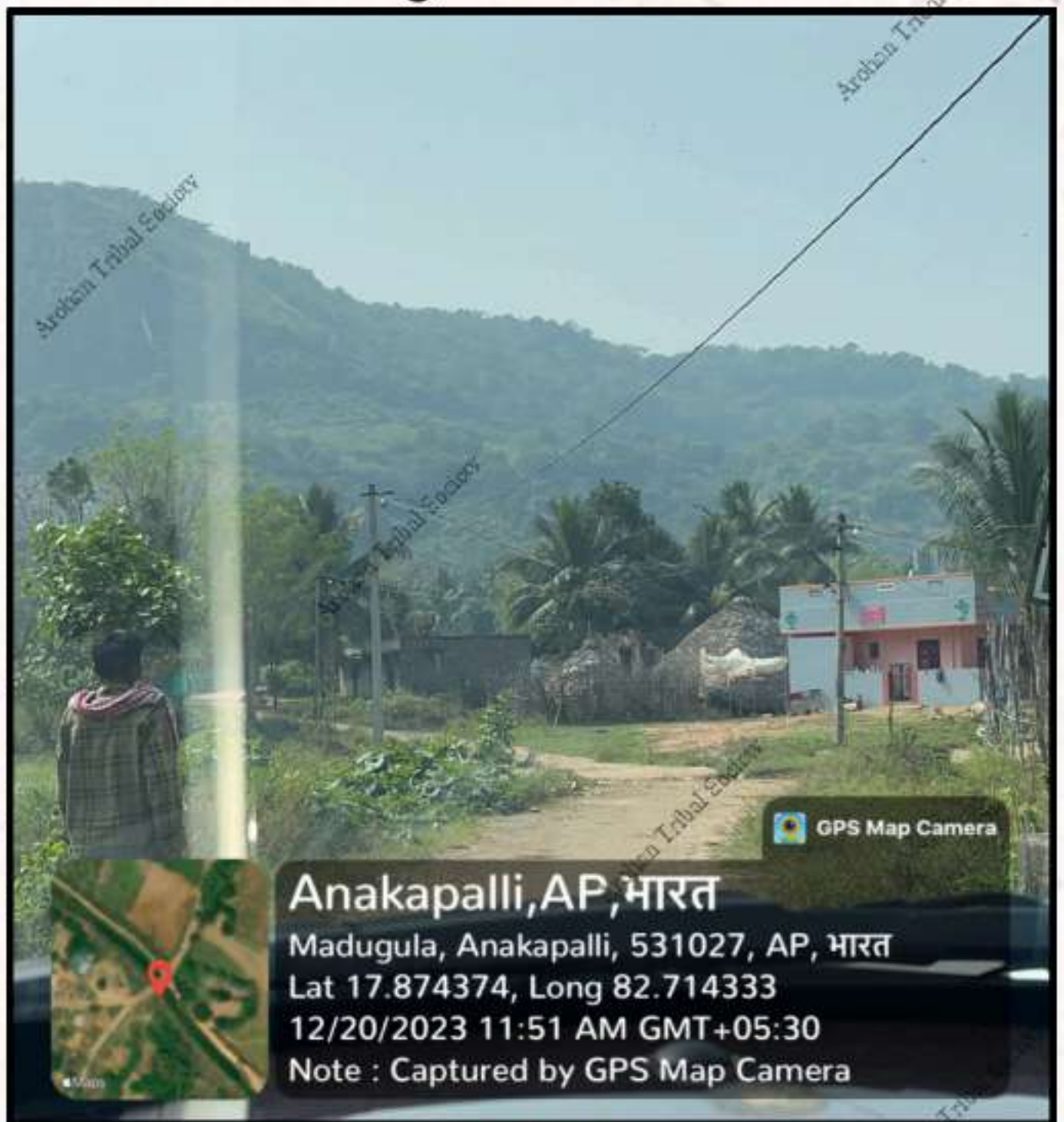
Arohan Tribal Society



Arohan Tribal Society



Visited the tribal village of Botla
Jalampalli in Madugula, Anakapalli,
along with the primary school, to
collaborate on initiatives for a
brighter future.





మండల పరిషత్ ప్రాథమిక పాఠశాల

కొలవల్లి
వనంబూరి.

బుట్టల జాలంపల్లి.

మాడుగుల మండలం,
ఈశాన్య గోదావరి జిల్లా.

GPS Map Camera

Anakapalli, AP, భారత

Madugula, Anakapalli, 531027, AP, భారత

Lat 17.873608, Long 82.713637

12/20/2023 12:10 PM GMT+05:30

Note : Captured by GPS Map Camera



Anakapalli, AP, భారత

Madugula, Anakapalli, 531027, AP, భారత

Lat 17.873602, Long 82.713639

12/20/2023 12:12 PM GMT+05:30

Note : Captured by GPS Map Camera



Anakapalli, AP, భారత

Madugula, Anakapalli, 531027, AP, భారత

Lat 17.873602, Long 82.713776

12/20/2023 11:54 AM GMT+05:30

Note : Captured by GPS Map Camera

Arohan

Arohan Tribal Society



Arohan Tribal

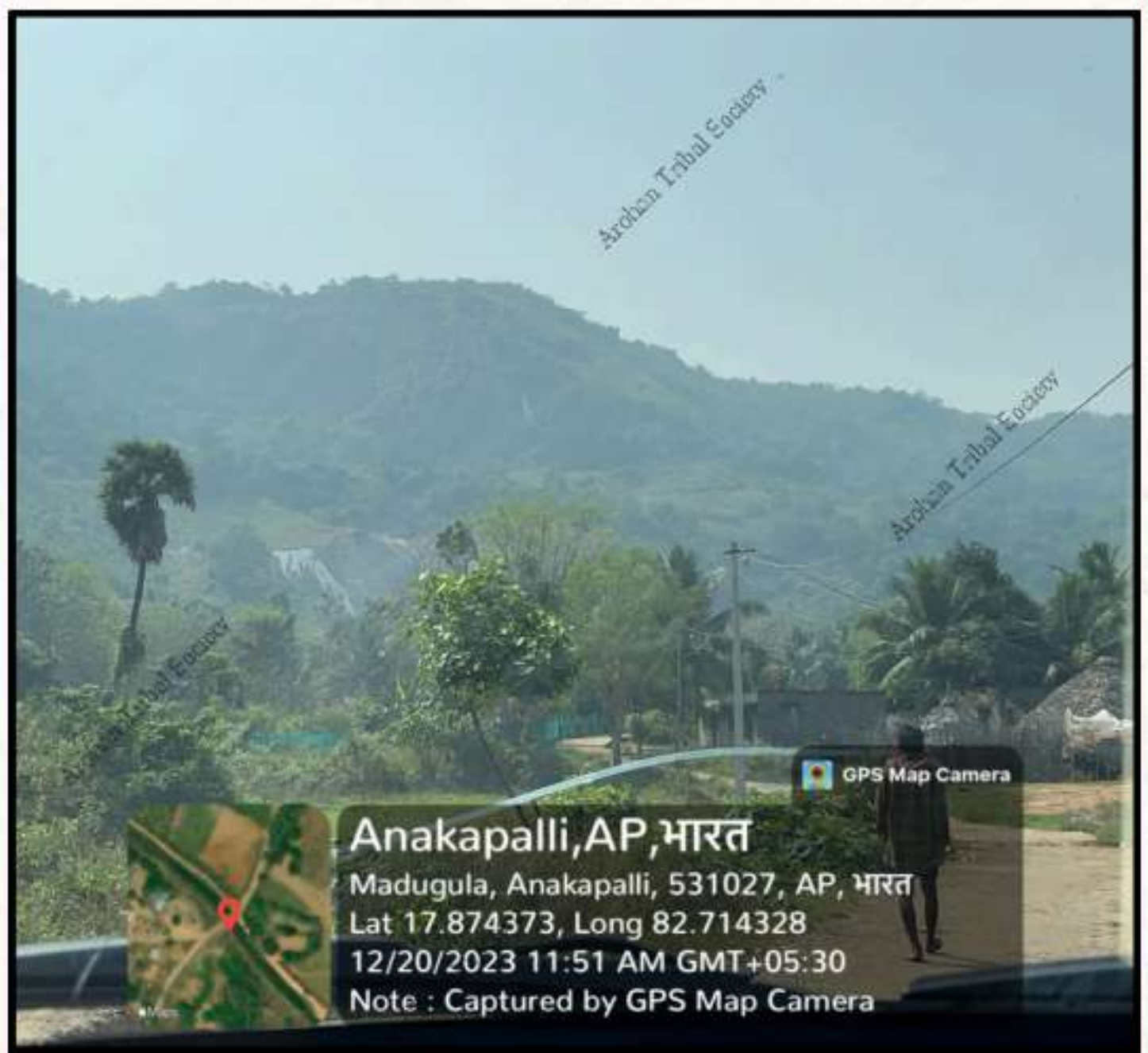
Arohan Tribal Ecology



Arohan Tribal Ecology

Arohan Tribal Ecology

Arohan Tribal Ecology



GPS Map Camera



Anakapalli, AP, भारत
Madugula, Anakapalli, 531027, AP, भारत
Lat 17.874373, Long 82.714328
12/20/2023 11:51 AM GMT+05:30
Note : Captured by GPS Map Camera

33



Anakapalli, AP भारत
Madugula, Anakapalli, 531027, AP, भारत
Lat 17.873917, Long 82.713821
12/20/2023 11:51 AM GMT+05:30
Note : Captured by GPS Map Camera



Ecology

Arohan Tribal Ecology



Our project team visited Krishi Vigyan Kendra (KVK) in Anakapalli.



Aradhan



L.Singavaram, Andhra Pradesh, India
 Unnamed Road, L.Singavaram, Andhra Pradesh 531026, India
 Lat 17.800749°
 Long 82.835059°
 21/12/23 11:19 AM GMT +05:30



Dibbidi, Andhra Pradesh, India
 QVJS+8QV, Dibbidi, Andhra Pradesh 531026, India
 Lat 17.780576°
 Long 82.8575°
 21/12/23 11:06 AM GMT +05:30



L.Singavaram, Andhra Pradesh, India
 Unnamed Road, L.Singavaram, Andhra Pradesh 531026, India
 Lat 17.80149°
 Long 82.835384°
 21/12/23 11:30 AM GMT +05:30



Dibbidi, Andhra Pradesh, India
 Unnamed Road, Dibbidi, Andhra Pradesh 531026, India
 Lat 17.787924°
 Long 82.857163°
 21/12/23 12:37 PM GMT +05:30



L.Singavaram, Andhra Pradesh, India
 Unnamed Road, L.Singavaram, Andhra Pradesh 531026, India
 Lat 17.801648°
 Long 82.835793°
 21/12/23 11:38 AM GMT +05:30


Aradhan

Aradhan

Our project team from Gitam University, along with the KVK and ArTS teams, visited for an awareness program on project interventions & conducted a counseling session in the targeted village.





 **GPS Map Camera**



Paderu, Andhra Pradesh, India

Sundruputtu colon, beside coart, main, Paderu - Araku Rd, Paderu,
Andhra Pradesh 531024, India


Lat 18.079414°

Long 82.674002°

05/01/24 11:35 AM GMT +05:30






 **GPS Map Cam**



Paderu, Andhra Pradesh, India
Sundruputtu colon, beside coart, main, Paderu - Araku Rd, Paderu
Andhra Pradesh 531024, India
Lat 18.079414°
Long 82.674002°
05/01/24 12:08 PM GMT +05:30




 **GPS Map Camera**



Paderu, Andhra Pradesh, India
Sundruputtu colon, beside coart, main, Paderu - Araku Rd, Paderu,
Andhra Pradesh 531024, India
Lat 18.079414°
Long 82.674002°
05/01/24 11:52 AM GMT +05:30



 **GPS Map Camera**



Paderu, Andhra Pradesh, India
Sundruputtu colon, beside coart, main, Paderu - Araku Rd, Paderu,
Andhra Pradesh 531024, India
Lat 18.079414°
Long 82.674002°
05/01/24 12:00 PM GMT +05:30

Women and children from the project's targeted village participated in counseling sessions.



Arohan

Arohan Tribal Society

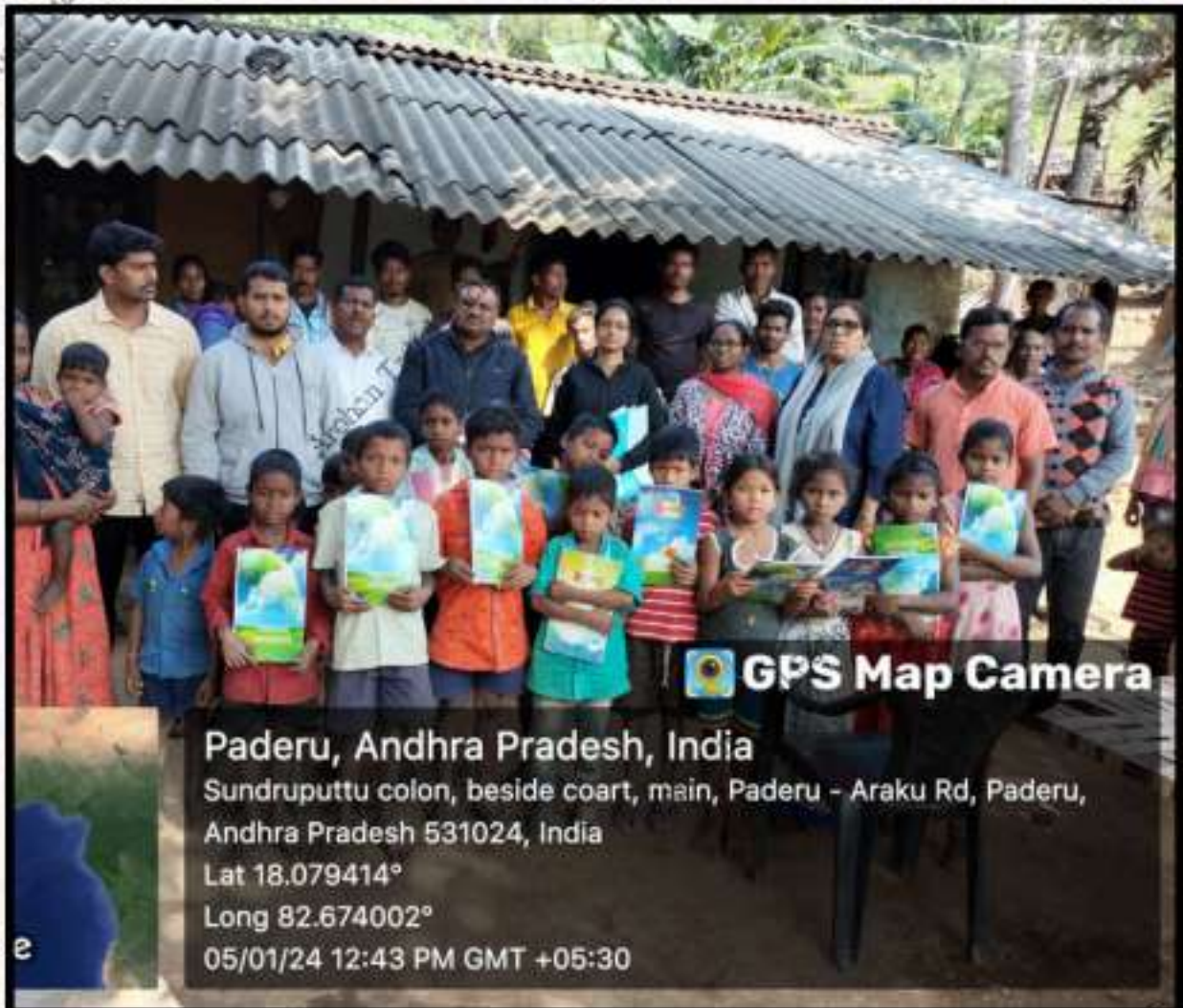



Arohan Tribal Society

Arohan Tribal Society

Society

On the way...



 **GPS Map Camera**

Paderu, Andhra Pradesh, India

Sundruputtu colon, beside coart, main, Paderu - Araku Rd, Paderu,
Andhra Pradesh 531024, India

Lat 18.079414°


Long 82.674002°

05/01/24 12:43 PM GMT +05:30



e

Provided essential medicines to the tribal families in our adopted village.





Arohan Tribal Society

Arohan Tribal Society

Arohan Tribal Society

Society

The Sabai Grass products were exhibited at the Taj, Visakhapatnam. Hailing from Baripada, Odisha.




Sabai grass is mainly grown in the Mayurbhanj district of Odisha, where it has become a source of livelihood for the Lodha tribe.



AROHAN
TRIBAL
SOCIETY



Arohan



Arohan Tribal

The Tribal school children enjoyed a delightful picnic in Visakhapatnam, where they explored the zoo, relaxed at RK Beach, and visited the newly constructed Mini Tirupati temple.



Arohan



Arohan Tribal Society

Arohan



Arohan Tribal Society


Arohan Tribal



Arohan Tribal Society

Arohan Tribal





Thank You